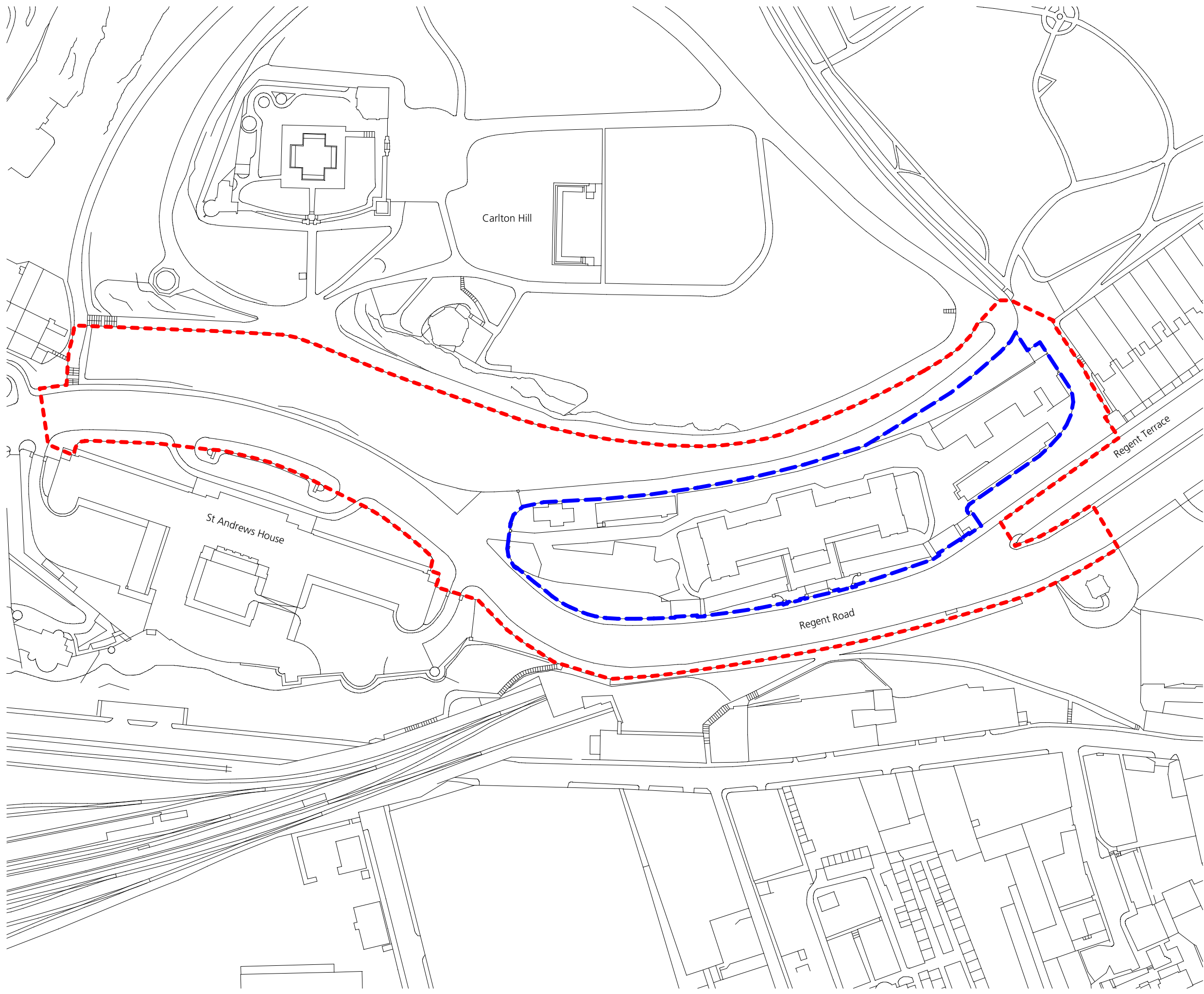


Job Title:
1514
Former Royal High School



Drawing Title:
Context
Site Location Plan

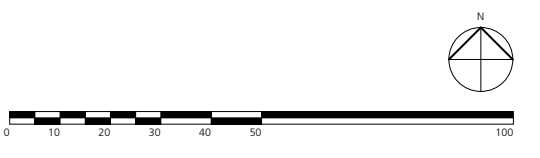
Drawing Number:
1514_L(PAN)001

Scale: 1:1500 @ A3 | Date: April 2015 | Drawn: RC | Reviewed: MOS



KEY

-  proposal of application notice boundary
-  site ownership (per deed) boundary



A north arrow pointing upwards and a scale bar below it. The scale bar is marked from 0 to 100 units.